





Map key

-  Bus route
-  Bus stop (destinations listed below)
-  Metro replacement bus
-  Metro line

Metro replacement bus

- Towards Monument**  **A**
- Towards South Shields**  **B**

A replacement bus service is sometimes used when there are unexpected delays to the Metro service.

There may be a delay in providing the replacement bus service, however, every effort will be made to keep delays to a minimum.

Metro apologise for any inconvenience this may cause.









During planned modernisation work a replacement bus service will sometimes be required. Planned service changes will be shown on station engineering posters and passenger information display boards.




Replacement bus service stops are usually at or close to Metro stations and are shown on the map.

For more information use the station Help Point or contact a member of the Customer Services Team.





Destination of buses from Chichester Metro station

Destination	Bus	Stop
A Arnison Centre Retail Park, Durham	50	E
B Bents Park	50#	B
Biddick Hall	2**, 3	D J
Boldon Colliery	5, 5A#, 50	E
Brockley Whins M	18	E
C Chester le Street	50	E
Cleadon	5A#	E
Concord Bus Station 	50	E
D Durham Bus Station 	50	E
E East Boldon M	5A#	E
F Fellgate M	X20	C
Felling M	5, 5A#	E
Framwellgate Moor	27	C
Fulwell	50	E
G Gateshead Interchange M 	E2	D F
H Harton Nook	7	C
	960*	D
	7, 12	F
Hebburn M	27	C
	26	E
	960*	F
Hedworth	X20	C
	5, 5A#	E
Heworth Interchange M   P	27	C
HMRC Waterview Park	960*	F
Horsley Hill	E2	D J
	960*, E2	F
J Jarrow Bus Station M 	27	C
	5, 5A#, 26	E
	960*	F
M Marsden	7, E2	D J
	E2, 960*	F
Metro replacement bus towards Monument		A
Metro replacement bus towards South Shields		B
Monkton Business Park	960*	F
Monkton Lane Estate	27	C
	26	E
N Newcastle M	27	C
Nissan Factory	50	E
P Pelaw M	27	C

Destination	Bus	Stop
Picktree	50	E
Plawsworth	50	E
Primrose	X20	C
	26	E
	960*	F
R Rickleton	50	E
S Scotch Estate	18, 26	E
Seaburn M	E2	D F
		J
Simonside M	X20	C
	18	E
South Leam	X20	C
	960*	F
South Shields Crematorium	960*	F
South Shields Interchange M 	4, 26, 50, E6, 960*, X20	B
	E2	C
	5, 5A#, 18, 27	F
	1**, 8, 17, E2	H
	8, 12, E2	K
	1**, 5, 5A#, 8, 17, 26, 50	L
South Tyneside General Hospital H	5, 5A#, 26,	E
	12	J
Stadium of Light (Wheatsheaf)	E2	D F
		J
Sulgrave	50	E
Sunderland Fawcett Street M 	E2	D F
		J
T Tyne Dock M	27, X20	C
	12	J
U University Hospital of North Durham H	50	E
W Waldrige Park	50	E
Washington Galleries Bus Station 	50	E
	960*	F
Wear Industrial Estate	50	E
West Harton	2**, 17	D E
		J
	3, 18, 26, 50	E
	12	J
West Park	2**, 17	D E
		J
	5, 5A#, 18, 26, 50	E

Destination	Bus	Stop
Westoe	E2	D F
		J
	18, 27, 960*	F
	5, 5A#	F L
Whitburn	E2	D F
		J
Whiteleas	2**, 17	D E
		J
	3, 5, 5A#, 50	E

- Notes:
- M** Metro station interchange
 -  Main bus interchange
 -  Rail interchange
 - H** Hospital
 - P** Park and Ride
 - * One journey only
 - ** Saturday and Sunday AM only
 - # Sunday only



Scan here for all bus timetables.

While every care has been taken in producing this information, Nexus is not liable for any errors or omissions which may inadvertently occur. Please check nexus.org.uk for the latest bus information.