



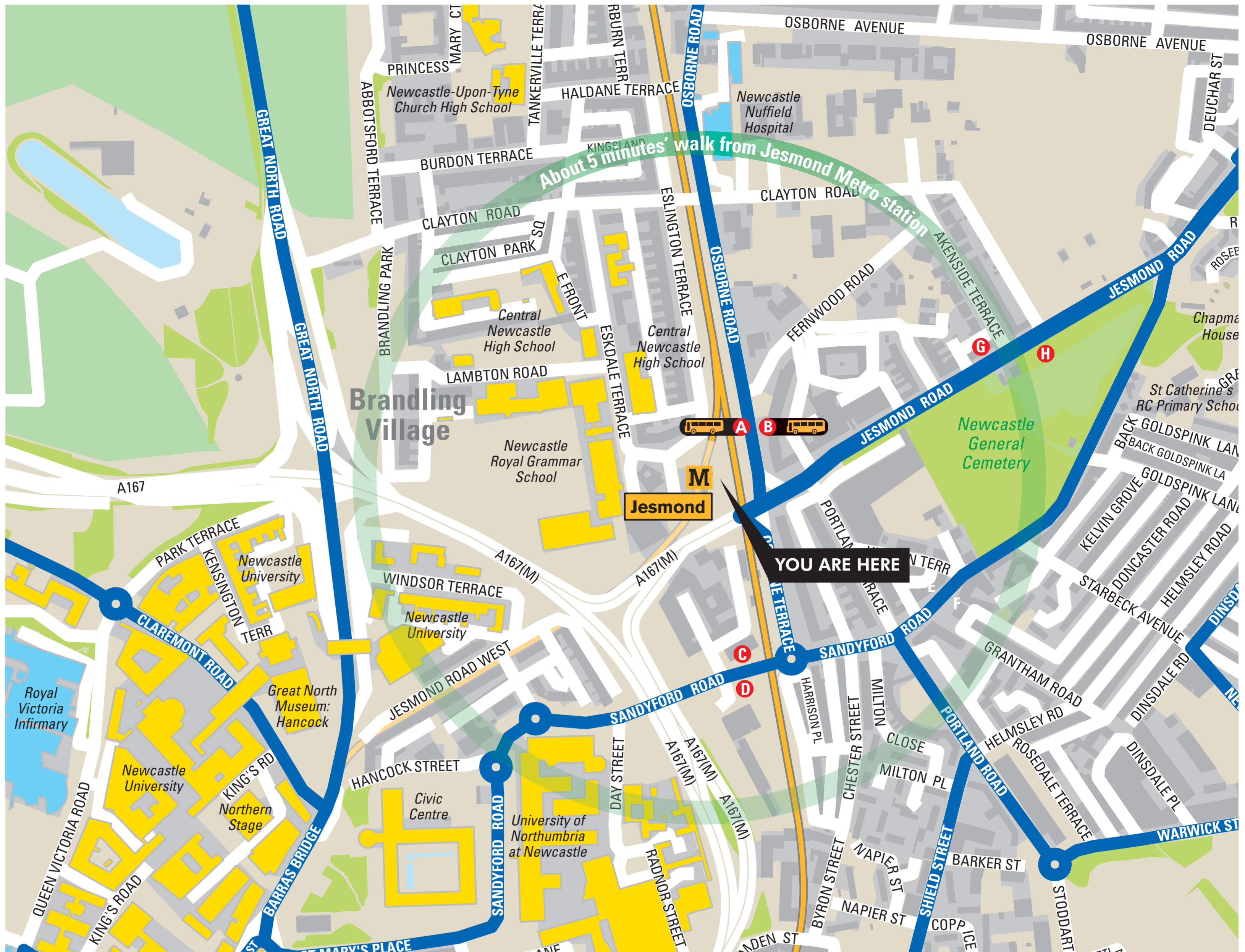


### Map key

-  Bus route
-  Bus stop (destinations listed below)
-  Metro replacement bus
-  Metro line



## Metro replacement bus

**Towards South Gosforth** 

**Towards Heworth** 

A replacement bus service is sometimes used when there are unexpected delays to the Metro service.

There may be a delay in providing the replacement bus service, however, every effort will be made to keep delays to a minimum.

Metro apologise for any inconvenience this may cause.

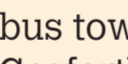

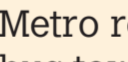
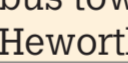
During planned modernisation work a replacement bus service will sometimes be required. Planned service changes will be shown on station engineering posters and passenger information display boards.

Replacement bus service stops are usually at or close to Metro stations and are shown on the map.



For more information use the station Help Point or contact a member of the Customer Services Team.

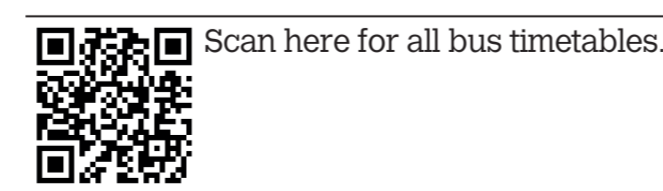
### Destination of buses from Jesmond station

Destination	Bus	Stop
<b>B</b> Beaumont Park	351	<b>C E</b>
Benton	351	<b>C E</b>
Benwell	1, 38	<b>D F</b>
Billy Mill	306, 308	<b>C E</b>
Blyth Bus Station	308, 309	<b>C E</b>
Brunton Park	Q3	<b>A C</b>
Burradon	37, 352	<b>C E</b>
<b>C</b> Camperdown	37	<b>C E</b>
Chillingham Road	1	<b>C</b>
Clousden Hill	38	<b>C E</b>
Coach Lane Campus	1	<b>C</b>
Coast Road	37, 38, 38A*, 306, 307, 308, 309, 351, 352	<b>C E</b>
Cobalt Business Park	309, X39**	<b>C E</b>
Cochrane Park	1	<b>C</b>
Coxlodge	35	<b>A C</b>
Cramlington	37, 352	<b>C E</b>
Cruddas Park	1	<b>D</b>
<b>D</b> Dudley	37	<b>C E</b>
Denton Burn	1	<b>D</b>
<b>E</b> Earsdon	351	<b>C E</b>
<b>F</b> Fawdon <b>M</b>	35	<b>A C</b>
Forest Hall	38	<b>C E</b>
Fossway	Q3	<b>B D</b>
Four Lane Ends <b>M</b> <b>P</b>	37, 38, 352	<b>C E</b>
<b>G</b> Gosforth	35, Q3	<b>A C</b>
<b>H</b> Hadrian Lodge	307, 309, 351	<b>C E</b>
Hadrian Park	307	<b>C E</b>
Heaton	1	<b>C</b>
High Farm	306, 307, 308, 309	<b>C E</b>

Destination	Bus	Stop
HMRC Benton Park	37, 352	<b>C E</b>
Holystone Park	351	<b>C E</b>
<b>K</b> Kenton Park	35	<b>A C</b>
Killingworth Bus Station	37, 352	<b>C E</b>
Meadway Estate	38	<b>C E</b>
Meadow Well <b>M</b>	307	<b>C E</b>
<b>M</b> Metro replacement bus towards South Gosforth	900  901 	<b>A</b>
Metro replacement bus towards Heworth	900  901 	<b>B</b>
<b>N</b> Newcastle C.A.V Campus <b>H</b>	37, 38	<b>D F</b>
Newcastle Central Station <b>M</b> <b>R</b>	35	<b>B D</b>
	1	<b>D</b>
	37, 38	<b>D F</b>
Newcastle Freeman Hospital <b>H</b>	37, 38, 38A*, 352	<b>C E</b>
Newcastle Haymarket <b>M</b> <b>P</b>	306, 307, 308, 309, 351, 352, X39*	<b>D F</b>
	35, Q3	<b>B D</b>
Newcastle Monument <b>M</b>	1, 35	<b>D</b>
	37, 38	<b>D F</b>
New York	309	<b>C E</b>
North Shields Transport Hub <b>M</b> <b>P</b>	306, 307	<b>C E</b>
North Tyneside General Hospital <b>H</b>	308, 309	<b>C E</b>
<b>P</b> Preston Grange	306	<b>C E</b>
<b>Q</b> Quayside	Q3	<b>B D</b>
Queen Alexandra College	306	<b>C E</b>
Quorum Park	37, 352	<b>C E</b>

Destination	Bus	Stop
<b>R</b> Red House Farm	351	<b>C E</b>
Regent Centre Interchange <b>M</b> <b>P</b>	Q3	<b>A C</b>
<b>S</b> Scotswood	1	<b>D</b>
Seaton Sluice	308, 309	<b>C E</b>
Silverlink Shopping Park	306, 308, 309, X39**	<b>C E</b>
Slatyford	1	<b>D</b>
Shiremoor <b>M</b>	351	<b>C E</b>
South Benwell	1	<b>D</b>
South Gosforth	37, 38	<b>C E</b>
St Peters Basin	Q3	<b>B D</b>
<b>T</b> Tyne Met College	306, 307, 309	<b>C E</b>
Tynemouth	306	<b>C E</b>
<b>W</b> Wallsend Interchange <b>M</b> <b>P</b>	Q3	<b>B D</b>
Walker	Q3	<b>B D</b>
West Allotment	351	<b>C E</b>
Whitley Lodge	351	<b>C E</b>
Whitley Bay	306, 308, 309, 351	<b>C E</b>
Whickham View	1	<b>D</b>
	37, 38	<b>D F</b>
Willington Square	306, 308	<b>C E</b>

- Notes:
- M** Metro station interchange
  -  Main bus interchange
  -  Rail interchange
  - H** Hospital
  - P** Park and Ride
  - \* One journey only
  - \*\* AM peak only



While every care has been taken in producing this information, Nexus is not liable for any errors or omissions which may inadvertently occur. Please check [nexus.org.uk](http://nexus.org.uk) for the latest bus information.

