





Map key

-  Bus route
-  Bus stop (destinations listed below)
-  Metro replacement bus
-  Metro line

Metro replacement bus

Towards Whitley Bay Towards Monument



A replacement bus service is sometimes used when there are unexpected delays to the Metro service.

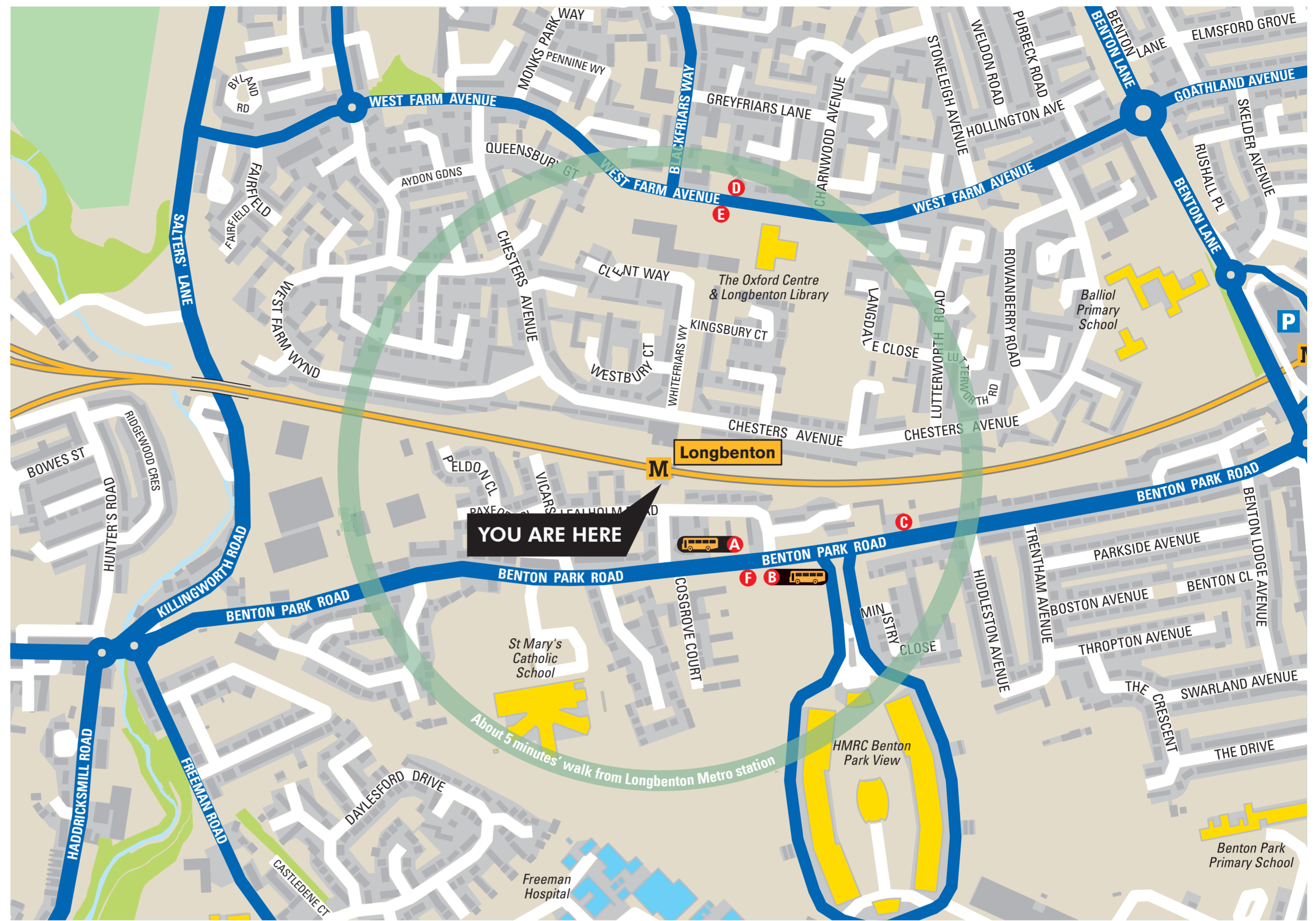
There may be a delay in providing the replacement bus service, however, every effort will be made to keep delays to a minimum.

Metro apologise for any inconvenience this may cause.
















During planned modernisation work a replacement bus service will sometimes be required. Planned service changes will be shown on station engineering posters and passenger information display boards.




Replacement bus service stops are usually at or close to Metro stations and are shown on the map.






For more information use the station Help Point or contact a member of the Customer Services Team.



Destination of buses from Longbenton station

Destination	Bus	Stop	Destination	Bus	Stop
B Backworth	354	A C	Marden Estate	392*	C
	54	D	Meadway Estate	38	A C
Balliol Business Park	62, 335	E		355	D
BBC TV Centre	62	D	Metro replacement bus towards Whitley Bay		A
Benton	335	D	Metro replacement bus towards Monument		B
Benwell	37, 38	B C	N Newburn	62	D
Billy Mill	354	A C	Newcastle CAV Campus 	37, 38	B C
Burradon	37, 352	A C	Newcastle Central Station 	37, 38	B C
Byker	62	D	Newcastle Freeman Hospital 	37, 38, 352	B C
	18#	E	Newcastle Haymarket Bus Station 	352, 354	B
C Camperdown	37, 352	A C		54	D
Chapel Park	62	D		54, 355	E
Chillingham Road 	62	D	Newcastle John Dobson Street	37, 38	B
Clousden Hill	38	A C	Newcastle Monument Blackett Street 	62	D
	355	D	New York	354	A C
Cobalt Business Park	354	A C		54	D
	54	D	North Shields Transport Hub 	354	A C
Cowgate	792*	B	North Tyneside General Hospital 	54	D
	62	D	North Wallbottle	62	D
Cramlington	37, 352	A C	Q Quorum Park	37, 352, 354	A C
D Dudley	37, 352	A C		18, 54	D
DWP Tyneview Park	792*, 991*	A		62, 335	E
	392*	C	R Rosehill	392*	C
G Gosforth	354	B C	S Sandyford	37, 38, 352	B C
	54	E	Shiremoor 	354	A C
F Forest Hall	38	A C		54	D
	355	D	Silverlink North	354	A C
Four Lane Ends Interchange 	37, 38, 352, 354	A C	Slatyford	792*	B
	18#, 62, 335	D			
Freeman Hospital 	54	E			
	18#	E			
H Hadrian Park	392*	C			
	335	D			
High Farm	335	D			
High Heaton	62	D			
K Killingworth Bus Station 	37, 352, 354	A C			
	54	D			
	62, 335	E			
M Manors 	62	D			

Destination	Bus	Stop
	62	D
South Gosforth	37, 38, 352, 354, 792*	B
	37, 38, 352, 354	C
	18#, 54, 355	E
St James Park 	62	D
St Peter's Basin	18#	E
T Tyne Met College	335	D
W Walker	18#	E
Wallsend Interchange 	392*	C
West Denton	62	D
West Moor	54	D
	62, 335	E
Whickham View	37, 38, 792*, 38	B C
Whitley Bay 	54	D

- Notes:
-  Metro station interchange
 -  Main bus interchange
 -  Rail interchange
 -  Park and Ride
 -  Hospital
 - * Peak journeys only
 - # Evening and Sunday only



Scan here for all bus timetables.

While every care has been taken in producing this information, Nexus is not liable for any errors or omissions which may inadvertently occur. Please check nexus.org.uk for the latest bus information.