









Map key

-  Bus route
-  Bus stop (destinations listed below)
-  Metro replacement bus
-  Metro line

Metro replacement bus

- Towards St James** 
- Towards Airport** 
- Towards Heworth** 
- Towards Whitley Bay** 

A replacement bus service is sometimes used when there are unexpected delays to the Metro service.

There may be a delay in providing the replacement bus service, however, every effort will be made to keep delays to a minimum.

Metro apologise for any inconvenience this may cause.









During planned modernisation work a replacement bus service will sometimes be required. Planned service changes will be shown on station engineering posters and passenger information display boards.



Replacement bus service stops are usually at or close to Metro stations and are shown on the map.

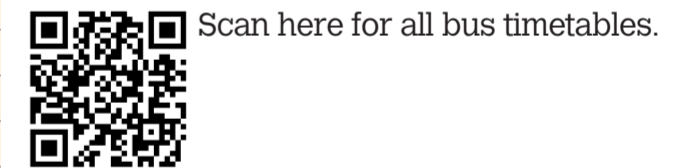
For more information use the station Help Point or contact a member of the Customer Services Team.



Destination of buses from Monument station

Destination	Bus	Stop	Destination	Bus	Stop	Destination	Bus	Stop	Destination	Bus	Stop	Destination	Bus	Stop
B Balliol Business Park	62, X63	B	Dudley	37	Q	Longbenton	62	B		35	P	Tynemouth M	1(GNE)	T
Beacon Lough	57	W	Dumpling Hall	39	J	Manors	39, 40	A		37, 38	Q	University of Sunderland M	X24, X24A**	R
Bensham	1(GNE)	W	East Middle Callerton	63	H		62, 63	B		Q3	R	Walker	39	A
	54	X	F Fawdon M	30, 35	P		12, 32, 32A	C		62	H		12, 32, 32A	C
Benwell	32, 32A	GQ	Felling M	27	W	Marden Estate	1(GNE), 22	T	P Pelaw M	27	W	Walkergate	32, 32A	C
	1(STG), 30, 31	Y	Felling Square	58	W	Meadway Estate	1(GNE)	T	Pennywell	X24	R		1(GNE), 22	T
	37, 38	Z	Fenham	12	F		38	Q	Queen Elizabeth Hospital H	56, 57	W	Wallsend High Street	40	A
Blakelaw	32, 32A	GQ		32, 32A	GQ	Metro replacement bus towards St James'	900 	G	Quorum Park	62, X63	B	Wallsend Interchange M	40	A
Boldon Colliery	X34	R		36	G	Metro replacement bus towards Airport	901 	U	Regent Centre Interchange M P	Q3, Q3X	R		12	C
Brunton Park	Q3, Q3X	R	Forest Hall	63	H	Metro replacement bus towards Heworth	901 	Y	Rosehill	1(GNE), 22	T	Wardley	57	W
Burradon	37	Q		63	H	Metro replacement bus towards Whitley Bay	900 	Y	Saltwell Park	54	X	West Denton	62, 63	H
Byker M	39, 40	A	Four Lanes Ends M P	62, 63	B	Metro replacement bus towards Monument Metro station	901 	D	Sandyford	1(STG)	NS		10, 11	Z
	62, 63	B		37, 38	Q		900 	D	Shieldfield	37, 38	Q	Westerhope	71, 72, 87	GU
	12, 32, 32A	C	Freeman Hospital H	37, 38	Q	G Gateshead High Street	X24, X24A**, X34	R	Silverlink Shopping Park	1(GNE), 22	T	West Moor	X63	B
	1(GNE), 22	T		37, 38	Q	Gateshead Interchange M P	1(GNE), 27, 56, 57, 58, X58	W	Slatyford	71, 72, 87	GU		37	Q
C Camperdown	37	Q	Gosforth High Street	30, 31, 35	P		Q3, Q3X	R	South Benwell	32, 32A	GQ	Westoe	27	W
Chapel House	72	GU	H Harton Nook	X34	R	Monkton Lane Estate	27	W	1(STG)	Y	Whickham	1(GNE)	W	
	40	J	Heaton	1 (STG)	NS	Montagu Estate	31	P	1(STG), 30	Y	Whickham View	1(STG), 30, 31	Y	
	11	Z	Hebburn M	27	W	Newbiggin Hall	87	GU	11	Z	Whitley Bay M	1(GNE)	T	
Chapel Park	72	GU	Heworth Interchange M P	27, 57, 58, X58	W	Newburn	62	H	South Gosforth	X63	B	Windy Nook	58	W
	62, 63	H	High Heaton	62, 63	B	Newcastle C.A.V Campus H	12	F		37	Q			
Chichester M	27	W	High Howdon	1(GNE)	T		32, 32A	GQ	South Shields Interchange M F	27	W	Wrekenton	56	W
Chillingham Road M	62, 63	B	HMRC Benton Park View	37, 38	Q	Central Station M	39, 40	J	Southwick	56	W			
	1(STG)	NS	Horsley Hill	X34	R		10, 11, 37, 38	Z	Springwell Village	56	W			
Clousden Hill	63	B	Jarrow Bus Station M	27	W	Newcastle Crematorium	10, 11, 37, 38	Z	Stadium of Light (Wheatshaf)	56	W			
	38	Q	Jesmond M	35	P	Newcastle R.V.I./Dental Hospital H	1(STG), 30, 31	Y	Sunderland Crematorium	X24, X24A**	R			
Coach Lane Campus	1(STG)	NS		Q3	R		32, 32A	GQ	Sunderland Fawcett Street M	X24, X24A**	R			
Coast Road	22X#	T	K Kenton Bar	32, 32A	GQ		54	X	Sunderland Park Lane Interchange M	56	W			
	38	Q	Kenton Park	31, 35	P	Nissan Factory	56	W						
	1(STG)	NS		10, 11	Q	North Hylton	56	W						
Cobalt Business Park	22, 22X#	T	Kenton Shops	32, 32A	GQ	North Kenton	10, 11	Q						
Concord Bus Station 	56	W	Killingworth Bus Station 	62, 63, X63	B	North Shields Transport Hub M	1(GNE)	T						
Cowgate	32, 32A	GQ		37	Q									
	71, 72, 87	GU	L Leam Lane Estate	57, 58	W									
	62	H	Lemington Road Ends	39, 40	J									
Coxlodge	30, 35	P		10	Z									
Cramlington	37	Q												
Cruddas Park	32, 32A	GQ												
	1(STG)	Y												
Cullercoats M	1(GNE)	T												
D Denton Burn	39, 40	J												
	1(STG)	Y												
	10, 11	Z												
Doxford International	X24A**	R												

- Notes:
- M** Metro station interchange
 -  Main bus interchange
 -  Rail interchange
 - F** Ferry
 - P** Park and Ride
 - H** Hospital
 - * One journey only
 - ** Two journeys only
 - # AM Monday to Friday only
 - GNE Go North East
 - STG Stagecoach



While every care has been taken in producing this information, Nexus is not liable for any errors or omissions which may inadvertently occur. Please check nexus.org.uk for the latest bus information.