






### Map key

-  Bus route
-  Bus stop (destinations listed below)
-  Metro replacement bus
-  Metro line
-  Park and Ride

## Metro replacement bus

- Towards Whitley Bay** 
- Towards Wallsend** 

A replacement bus service is sometimes used when there are unexpected delays to the Metro service.

There may be a delay in providing the replacement bus service, however, every effort will be made to keep delays to a minimum.

Metro apologise for any inconvenience this may cause.


































During planned modernisation work a replacement bus service will sometimes be required. Planned service changes will be shown on station engineering posters and passenger information display boards.






Replacement bus service stops are usually at or close to Metro stations and are shown on the map.

For more information use the station Help Point or contact a member of the Customer Services Team.



### Destination of buses from North Shields Metro station

Destination	Bus	Stop	Destination	Bus	Stop	Destination	Bus	Stop	Destination	Bus	Stop	Destination	Bus	Stop
<b>A</b> Annitsford	57A, 353	<b>C G</b>	<b>G</b> Gateshead Interchange 	1	<b>G L</b>	<b>N</b> Newcastle 	354	<b>C G</b>	South Gosforth 	354	<b>C G</b>	<b>W</b> Walkergate 	1	<b>G L</b>
Ashington Bus Station 	57A	<b>C G</b>	Gosforth	354	<b>C G</b>	307	<b>D</b>	Southfield Green	57A, 354	<b>C G</b>	Wallsend Interchange 	317	<b>E</b>	
<b>B</b> Battle Hill	306	<b>L</b>	Guide Post	57A	<b>C G</b>	1	<b>G L</b>	South Leam	11	<b>E</b>	1	<b>G L</b>		
	307	<b>D</b>	Hadrian Lodge	307	<b>D</b>	306	<b>L</b>	South Shields Crematorium	11	<b>E</b>	392*	<b>L</b>		
Bedlington	57A	<b>C G</b>		392*	<b>L</b>	Newcastle Quays Retail Park	9, 11, 317	<b>E</b>	South Shields Interchange 	11	<b>E</b>	West Allotment	353	<b>C G</b>
Bensham	1	<b>G L</b>	Hadrian Park	307	<b>D</b>	New York	353, 354, 57A	<b>C G</b>	South Tyneside Hospital 	11	<b>E</b>	West Boldon	9	<b>E</b>
Bents Park	11	<b>E</b>	Harton Nook	11	<b>E</b>	North Seaton	57A	<b>C G</b>	Stadium of Light (Wheatshaf)	9	<b>E</b>	Westbourne Estate	57A	<b>C G</b>
Biddick Hall	11	<b>E</b>	Hedworth	9	<b>E</b>	North Shields Ferry 	317	<b>E</b>	Stakeford	57A	<b>C G</b>	West Chirton Industrial Estate	307	<b>D</b>
Billy Mill	1	<b>G L</b>	High Farm	307	<b>D</b>		19	<b>E L</b>	Sunderland Interchange 	9	<b>E</b>	West Harton	11	<b>E</b>
	57A, 353, 354	<b>C G</b>	High Howdon	306	<b>L</b>	North Tyneside Hospital 	317	<b>B G</b>	Tynemouth 	1	<b>B K</b>	West Monkseaton 	57A	<b>C G</b>
	306, 392*	<b>L</b>		1	<b>G L</b>	Northumberland Park Interchange 	57A	<b>C G</b>		306	<b>L</b>	Whickham	1	<b>G L</b>
Boldon Colliery	9	<b>E</b>	High Pit	19	<b>E L</b>	NSEC Hospital 	19	<b>E L</b>	Team Valley North End	1	<b>G L</b>	Whiteleas	11	<b>E</b>
Burradon	353	<b>C G</b>		57A	<b>C G</b>	Palmersville 	353	<b>C G</b>	Tyne Met College	307	<b>D</b>	1	<b>B K</b>	
Byker 	1	<b>G L</b>	HMRC Benton Park View	354	<b>C G</b>	Percy Main 	317	<b>E</b>		306	<b>L</b>	Whitley Bay 	1	<b>B K</b>
<b>C</b> Camperdown	353	<b>C G</b>		392*	<b>L</b>	Preston Grange	19	<b>E L</b>	Tynemouth 	1	<b>B K</b>	317	<b>B G</b>	
Clousden Hill	353	<b>C G</b>	Hollywell	57A	<b>C G</b>	Preston Village	317	<b>B G</b>		306, 392*	<b>K</b>	57A	<b>C G</b>	
Coast Road	307	<b>D</b>	Holystone	353	<b>C G</b>	Primrose	9, 11	<b>E</b>	Tyne Tunnel Trading Estate	19	<b>E L</b>	306	<b>K</b>	
	306	<b>L</b>	Horsley Hill	11	<b>E</b>	Queen Alexandra College	317	<b>B G</b>				306	<b>K</b>	
Cobalt Business Park	353, 354	<b>C G</b>	Howdon 	317	<b>E</b>	Quorum Business Park	354	<b>C G</b>				306, 392*	<b>L</b>	
Cradlewell	307	<b>D</b>	Jarrow Bus Station 	9, 11	<b>E</b>	Rosehill	1	<b>G L</b>						
	306	<b>L</b>				392*	<b>L</b>	Sandyford	307	<b>D</b>				
Cramlington	57A, 353	<b>C G</b>	Killingworth Bus Station 	353, 354	<b>C G</b>	306	<b>K</b>	Seaton Delaval	57A	<b>C G</b>				
	19	<b>E L</b>	Lobley Hill	1	<b>G L</b>	Seghill	57A	<b>C G</b>	Shiremoor 	353, 354	<b>C G</b>			
Cullercoats 	1	<b>B K</b>	Low Simonside	11	<b>E</b>	Silverlink Shopping Park	19	<b>E L</b>	Silverlink Shopping Park	19	<b>E L</b>			
<b>D</b> Dudley	353	<b>C G</b>	Marden Estate	1	<b>B K</b>	Simonside 	11	<b>E</b>		306	<b>L</b>			
DWP Tyneview Park	392*	<b>L</b>		392*	<b>K</b>									
<b>E</b> Earsdon	57A	<b>C G</b>	Marsden	11	<b>E</b>									
East Boldon	9	<b>E</b>	Meadow Well 	307	<b>D</b>									
East Howdon	317	<b>E</b>	Metrocentre Interchange 	1	<b>G L</b>									
<b>F</b> Fellside Park	1	<b>G L</b>	Metro replacement bus towards Whitley Bay		<b>B</b>									
Forest Hall	353	<b>C G</b>	Metro replacement bus towards Monument via Wallsend		<b>E</b>									
Fossway	1	<b>G L</b>	Monkseaton 	57A	<b>C G</b>									
Four Lane Ends Interchange 	354	<b>C G</b>												
Fulwell Grange	9	<b>E</b>												

- Notes:
-  Metro station interchange
  -  Main bus interchange
  -  Ferry
  -  Hospital
  -  Park and Ride
  - \* One journey only

While every care has been taken in producing this information, Nexus is not liable for any errors or omissions which may inadvertently occur. Please check [nexus.org.uk](http://nexus.org.uk) for the latest bus information.