





Map key

-  Bus route
-  Bus stop (destinations listed below)
-  Metro replacement bus
-  Metro line
-  Ferry Landing

Metro replacement bus

Towards Newcastle

A replacement bus service is sometimes used when there are unexpected delays to the Metro service.

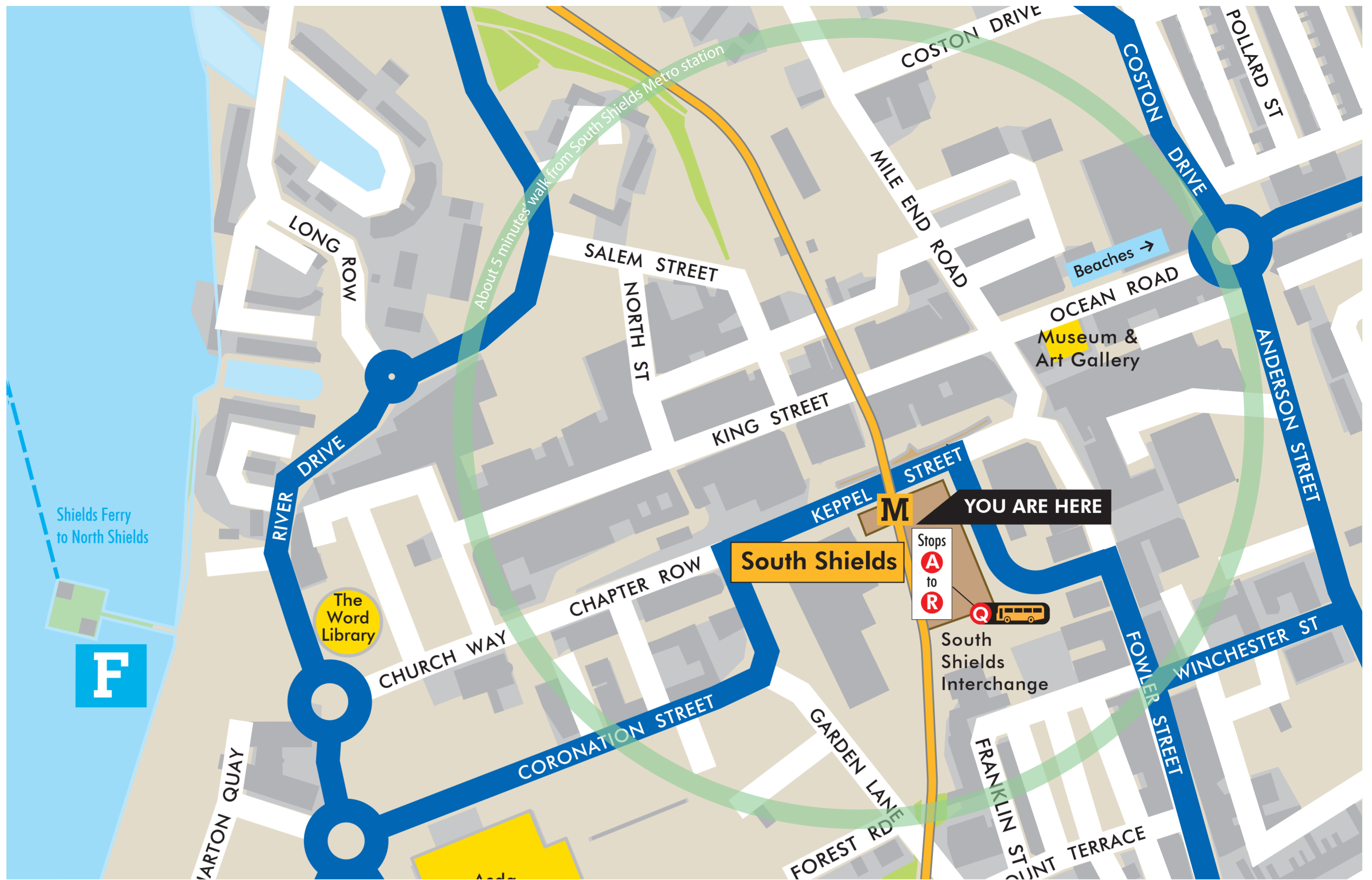
There may be a delay in providing the replacement bus service, however, every effort will be made to keep delays to a minimum.

Metro apologise for any inconvenience this may cause.




During planned modernisation work a replacement bus service will sometimes be required. Planned service changes will be shown on station engineering posters and passenger information display boards.






Replacement bus service stops are usually at or close to Metro stations and are shown on the map.



For more information use the station Help Point or contact a member of the Customer Services Team.





Destination of buses from South Shields Metro station

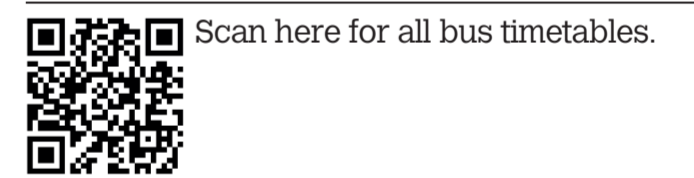
Destination	Bus	Stop
A Academy of Light	24	F
Albany	50	J
B Bents Park	10, 516	A
	E1	D
	50	E
Biddick Hall	10	A
	1, 4	G
	2, 3	H
Boldon Colliery	30	E
	5, 5A#, 50	J
Brockley Whins	18	L
C Chester-le-Street	50	J
Chichester M	960*	A
	7	C
	E2, E6	D
	2,3	H
	5, 5A#, 50	J
	17	K
	18	L
	26	M
	27	N
	X20	P
Cleadon	30	E
	24	F
	5A#	J
Concord, Bus Station 	50	J
D Durham Bus Station 	50	J
E East Boldon M	30	E
	5A#	J
F Fellgate M	30	E
	5, 5A#	J
	X20	P
Felling M	27	N
Framwellgate Moor	50	J
Fulwell Grange	E2, E6	D
	24	F
Fulwell Road, Sea Rd	E2, E6	D
G Gateshead Interchange M 	27	N
H Harton Nook	10, 516, 960*	A
	7	C
	E6	D

Destination	Bus	Stop
Harton Nook (continued)	30	E
	1, 4	G
	12, X20	P
Hebburn	960*	A
	26	M
Hedworth	5, 5A#	J
	X20	P
Heworth Interchange M   	27	N
Hill Park	10	A
HMRC Waterview Park	960*	A
Horsley Hill	10, 516, 960*	A
	8	B
	E1, E2	D
	1	G
J Jarrow Bus Station M 	10, 960*	A
	5, 5A#	J
	26	M
	27	N
Jarrow, Morrisons	10	A
	26	M
L Lambton	50	J
Laygate	7	C
	E2	D
	2	H
	17	K
	12	P
Low Simonside	10	A
Lukes Lane Estate	26	M
M Marsden	10, 516, 960*	A
	8	B
	7	C
	E1, E2, E6	D
	50	E
Marsden Grotto	E1	D
Metro replacement bus towards Newcastle	 900	Q
Monkton Lane Estate	26	M
	27	N

Destination	Bus	Stop
N Newcastle	27	N
Newton Hall, Arnison Centre	50	J
Nissan Factory	50	J
P Pelaw M	27	N
Plawsworth	50	J
Primrose	10, 960*	A
	5	J
	26	M
R Roker	E1	D
S Seaburn	E1, E2, E6	D
Seaburn, Morrisons	E6	D
Simonside M	10	A
	18	L
	26	M
South Leam	10, 960*	A
	18	L
	26	M
South Shields, Crematorium	10, 960*	A
South Tyneside Hospital H	10, 516	A
	5, 5A#	J
	26	M
	12	P
Sulgrave	50	J
Sunderland M 	E1, E2, E6	D
	24	F
T The Lawe	516	A
The Lonnen	12	P
Tyne Dock M	27	N
	12, X20	P
U University Hospital H of North Durham	50	J
W Waldrige Park Est.	50	J
Washington Galleries Bus Station 	960*	A
	50	J
Washington Hospital H	50	J
West Boldon	30	E
	50	J

Destination	Bus	Stop
West Boldon	30	E
	50	J
	18	L
	26	M
	12	P
West Harton	10	A
	2,3	H
	5, 50	J
	17	K
	18	L
	26	M
	12	P
West Park	2, 3	H
	5, 50	J
	17	K
	18	L
	26	M
Westoe	960*	A
	8	B
	E2	D
	30	E
	24	F
	1, 4	G
	5, 5A#, 50	J
	18	L
	27	N
Whitburn	E1, E2, E6	D
Whiteleas	10	A
	1, 4	G
	2, 3	H
	5, 5A#, 50	J

- Notes:
- M** Metro station interchange
 -  Main bus interchange
 -  Rail interchange
 - F** Ferry
 - H** Hospital
 - P** Park and Ride
 - * One journey only
 - # Sunday only



While every care has been taken in producing this information, Nexus is not liable for any errors or omissions which may inadvertently occur. Please check nexus.org.uk for the latest bus information.

