

Map Key

-  Road served by bus
-  Direction of travel
-  Bus stop (destinations listed below)
-  Metro bus replacement
-  Metro line
-  National Rail line

Contains Ordnance Survey data © Crown copyright 2016.

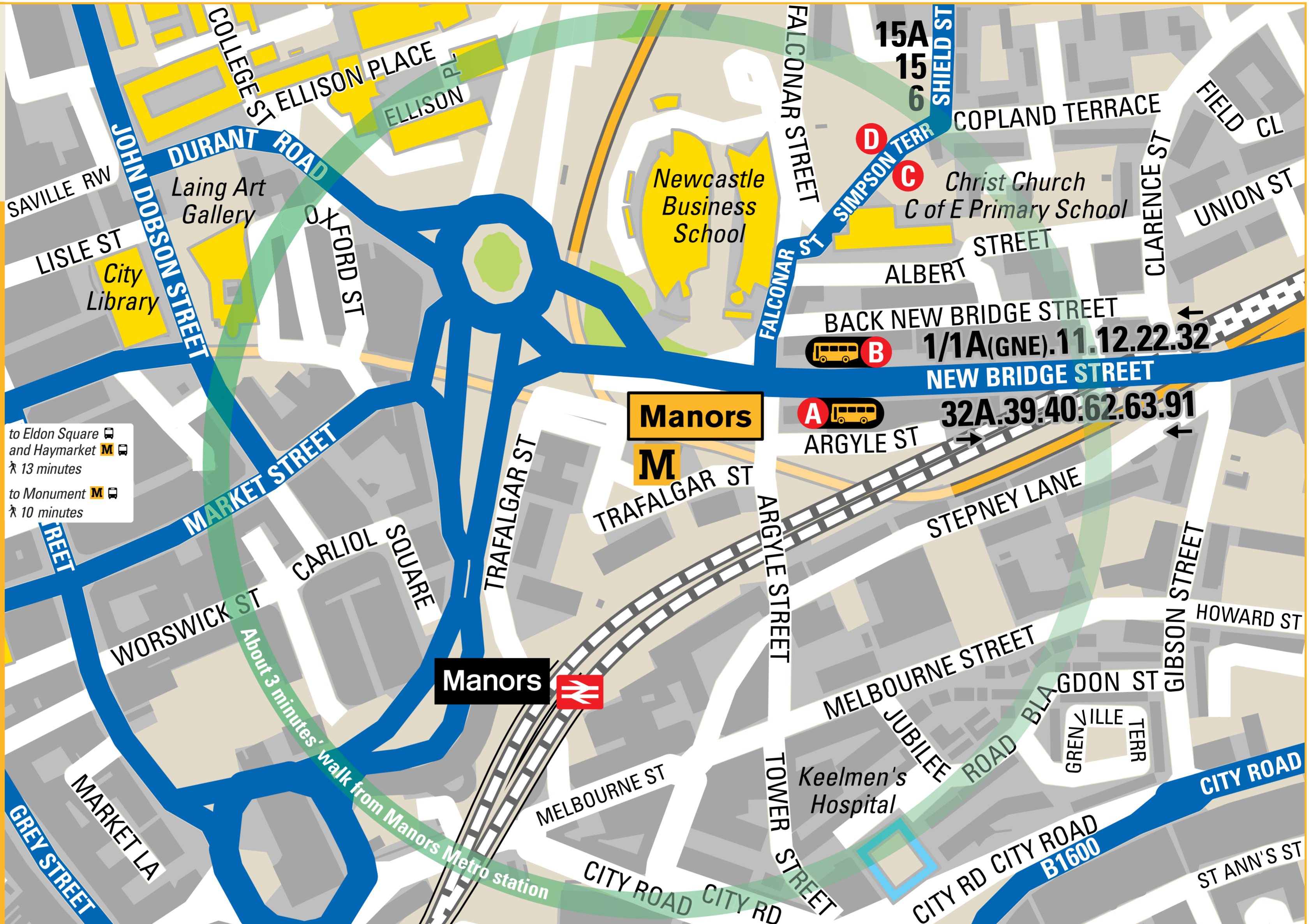
Metro bus replacement

- Towards Newcastle**  
- Towards Whitley Bay**  


























Occasionally there are unexpected delays to the Metro service and in these instances a bus replacement service is sometimes used. Passengers are advised that there may be a delay in providing the bus replacement service. However, every effort will be made to keep delays to a minimum. Metro apologise for any inconvenience this may cause.

During planned modernisation work a bus replacement service will sometimes be required, planned service changes will be shown on station engineering posters and passenger information display boards.

Bus replacement service stops are usually at or close to Metro stations and are shown on the map. For more information use the station Help Point or contact a member of staff.



Destinations of buses from Manors Metro station

Destination	Bus	Stop	Destination	Bus	Stop	Destination	Bus	Stop	Destination	Bus	Stop
A Allerdene	1	A	Fenham	12, 63	A	Newcastle, Monument  	12, 39, 40, 62, 63	A	Throckley Leazes	22	A
Appletree Gardens, Laurel Crescent	1/1A	B	Fenham Hall Drive, Simonburn Avenue	15/15A	C	~ Grainger Street	1/1A, 22, 91	A	Throckley Roundabout	22	A
B Balliol Business Park, West Entrance	62	B	Forest Hall	63	B	~ Market Street	6, 15/15A	C	Tynemouth, Percy Park Road	1/1A	A
Barrack Road, St James Park	12, 39, 40, 62, 63	A	Four Lane Ends   	32A, 62, 63	A	~ Pilgrim Street	1/1A, 91	A	Tynemouth Seafront	1/1A	B
BBC TV Centre	15/15A	C	Gateshead 	1/1A, 11	A	Newcastle, Newgate Street	15/15A	C	W Walker, Bus Terminal	12, 39	B
Benwell Shops	32A	B	Gosforth High Street	32A	B	Newcastle, Percy Street	32A	B	Walker, Church Walk Shops	15/15A	D
Benwell Village	32A	B	Harlow Green	1	A	Newcastle, St James	12, 39, 40, 62, 63	A	Walker, Beal Terrace	12	B
Blakelaw	15/15A	C	High Heaton	32A, 62, 63	B	Newcastle, St Thomas Street	15/15A	C	Walker, Welbeck Road	15/15A	D
BT Call Centre, Salters Lane	62	B	High Howdon	1/1A, 11	B	North Kenton	32A	B	Walkergate 	11	B
Buddle Road, Violet Close	32A	B	High Level Bridge, North End	1/1A	A	North Shields  	1/1A, 11	B	Walkergate, Fossway	1/1A, 11, 22	B
Byker	1/1A, 11, 22, 32A, 39, 40, 62, 63	B	High Street East, Dene Cres	1/1A	B	North Tyneside General Hospital 	11	B	Wallsend  	11, 12, 22, 40	B
Byker  	12	B	Howdon 	11	B	Rosehill	1/1A, 22	B	Wallsend Road, Elsdon Terrace	1/1A	B
Byker, Heaton Road	32A	B	Jesmond Vale	6	D	Royal Quays Outlet Centre	11	B	Wallsend, Town Centre	1/1A, 22, 40	B
Byker, Union Road	39, 40	B	Kenton Bar	15/15A	C	RVI Dental Hospital 	15/15A	C	West Denton Shops	62, 63	A
C Centre For Life	91	A	Kenton Bar Estate	15	C	Sandyford	6	D	West Moor	62	B
Chapel House	40, 63	A	Kenton Shops	15/15A	C	Scotswood Bridge	22	A	Whitley Bay, Bandstand	1/1A	A
Chapel Park	62	A	Kibblesworth	1A	A	Shieldfield	6, 15/15A	D	Whitley Bay, Town Centre	1/1A, 11	B
Chillingham Road Ends	62, 63	B	Killingworth, Bus Station	62, 63	B	Silverlink Shopping Park	22	B	Wreketon	1	A
Chillingham Road, Shops	62, 63	B	Killingworth, East Bailey	62, 63	B	Slatyford	62, 63	A			
Church Avenue, Church Road	32A	B	Killingworth, West Bailey	62	B	Slatyford, Netherby Drive	63	A			
Clousden Hill	63	B	Lamesley	1A	A	South Benwell	32A	B			
Coast Road, Corner House	32A	B	Lemington	22	A	South Gosforth Roundabout	32A	B			
Cobalt Business Park	22	B	Lemington Road Ends	39, 40	A	Spital Tongues	15/15A	C			
Cowgate	15/15A	C	Longbenton Shops	62	B	Team Valley Centre	91	A			
Coxlodge	32A	B	Longbenton, Stoneleigh Ave	62	B	Team Valley, ~ Marquis Way South	91	A			
Cruddas Park	32A	B	Low Fell	1/1A	A	~ North End	91	A			
Cullercoats 	1/1A	B	Low Walker	12, 40	B	~ Sainsbury's	1A	A			
D Denton Burn	39, 40	A	Marden Estate	1/1A	B	~ South End	91	A			
Dumpling Hall	39	A	Meadow Well 	1/1A	B						
Durham Road, Saltwell Park	1/1A	A	Metrocentre Interchange  	11	A						
Dunston	11	A	Montagu Estate	15A	C						
DWP Longbenton	32A	B	Newburn	22	A						
E Elswick	32A	B	Newburn, Riverside Park	22	A						
F Fawdon 	32A	B	Newcastle Business Park	22	A						
			Newcastle, Central Station   	22, 62, 91	A						
			Newcastle Crematorium	39, 40	A						
			Newcastle General Hospital 	39, 40	A						
				32A	B						

Notes:  - Metro station interchange  - Main bus interchange  - Rail interchange  - Hospital  - Park and Ride

While every care has been taken in producing this information, Metro is not liable for any errors or omissions which may inadvertently occur.